


























LEGEND:

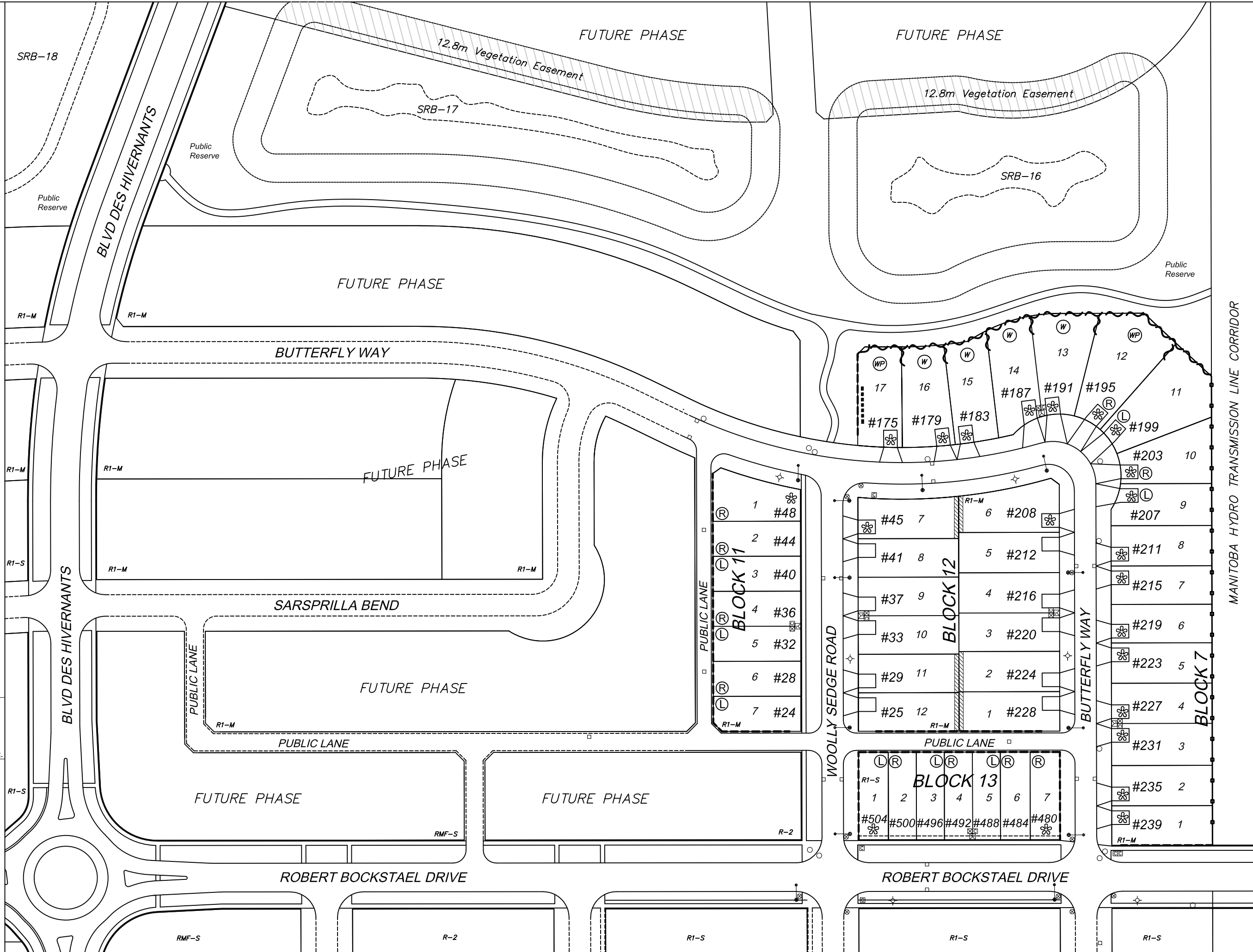
-  APPROACH LOCATION
- #59** CIVIC ADDRESS
- 29 LOT NUMBER
-  FIRE HYDRANT
-  GATEVALVE
-  MANHOLE
-  CATCHBASIN
-  LIGHT STANDARD
-  HYDRO PEDESTAL
-  M.T.S. PEDESTAL
-  CABLE PEDESTAL
-  COMMUNITY MAIL BOX
-  SIDEWALK
-  SIGNATURE LOT
-  PATHWAY
-  DRAINAGE EASEMENT
-  SOLID FENCE DESIGN
(SEE FENCE DESIGN DETAIL)
-  OPEN FENCE DESIGN
(SEE FENCE DESIGN DETAIL)
-  FRONT OPEN FENCE DESIGN
(SEE FENCE DESIGN DETAIL)
-  CHAINLINK FENCE
(SEE FENCE DESIGN DETAIL)
-  LANDSCAPED BERM
(Robert Bockstael Block 13)
-  RETAINING WALL FEATURE
(BY HOME OWNER)
-  WALKOUT (lower level)
-  PARTIAL WALKOUT
-  CUL-DE-SAC / BEND & REAR-LANE
DRIVEWAY APPROACH ALIGNMENT
-  RIGHT APPROACH
-  LEFT APPROACH

THIS CONCEPT PLAN IS FOR GENERAL INFORMATION ONLY AND IS SUBJECT TO CHANGE WITHOUT NOTICE.

PLAN 70960 (UNLESS OTHERWISE NOTED). NOT TO SCALE.



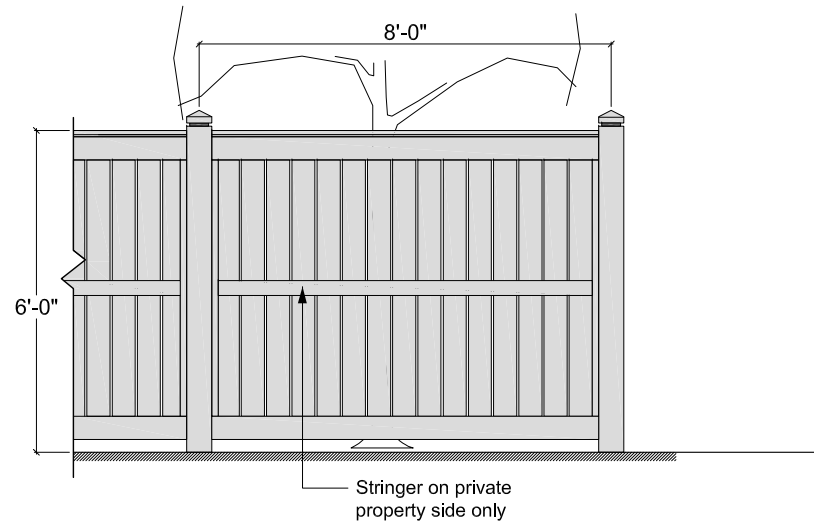
PHASE 10A MARKETING PLAN
May 10, 2024



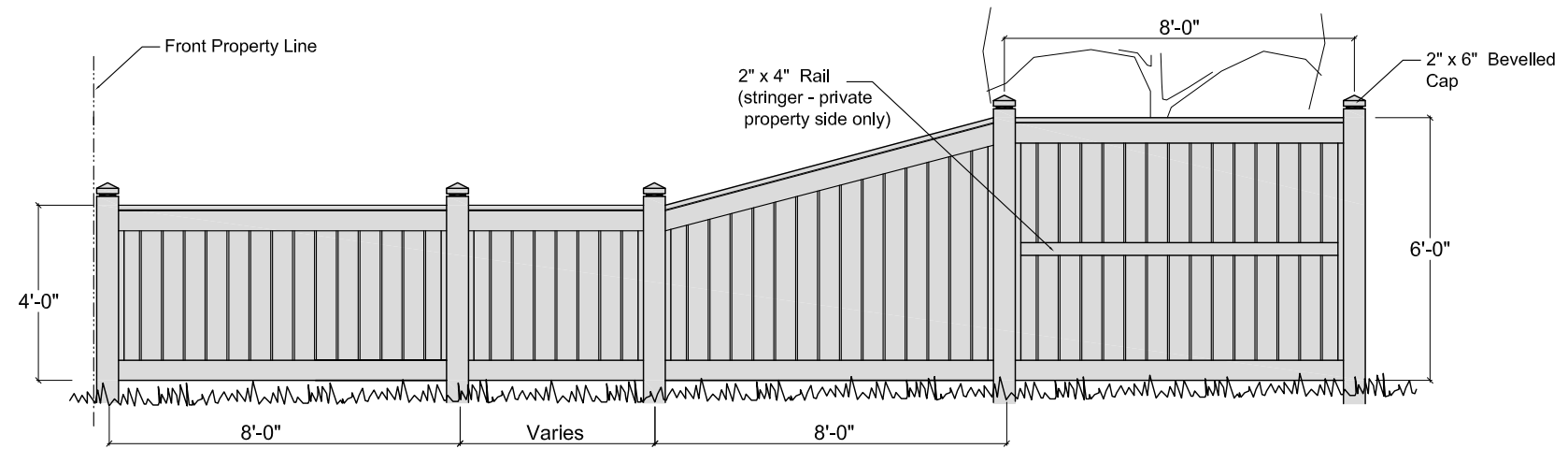
MANITOBA HYDRO TRANSMISSION LINE CORRIDOR

FENCE DESIGN DETAILS

--- SOLID FENCE DESIGN



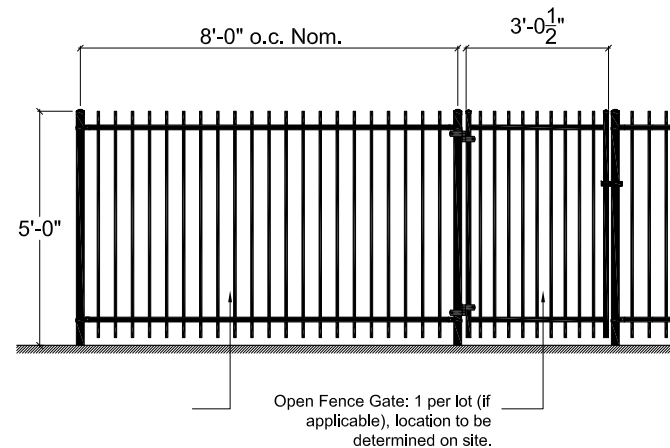
1 Solid Fence Elevation - Typ.
10A Solid Fence Design - NTS



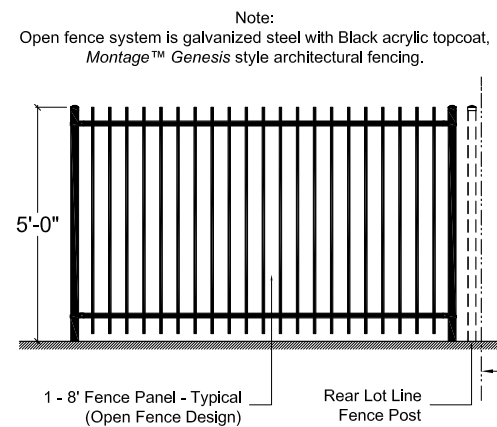
2 Solid Fence - Street or Path Side Yard - Typ.
10A Solid Fence along Side Yard Design - NTS

~ ~ ~ OPEN FENCE DESIGN

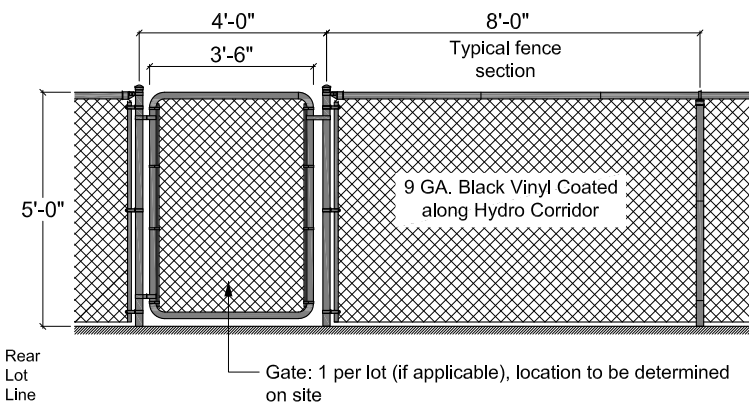
--- CHAIN LINK FENCE DESIGN



3 Rear Yard Open Fence Elevation - Typ.
10A Open Fence Design - NTS



4 Side Yard Fence Return Elevation - Typ.
10A Open Fence Design - NTS



5 Rear Yard Chain-link Fence Elevation - Typ.
10A Chain-link Fence Design - NTS