


























LEGEND:

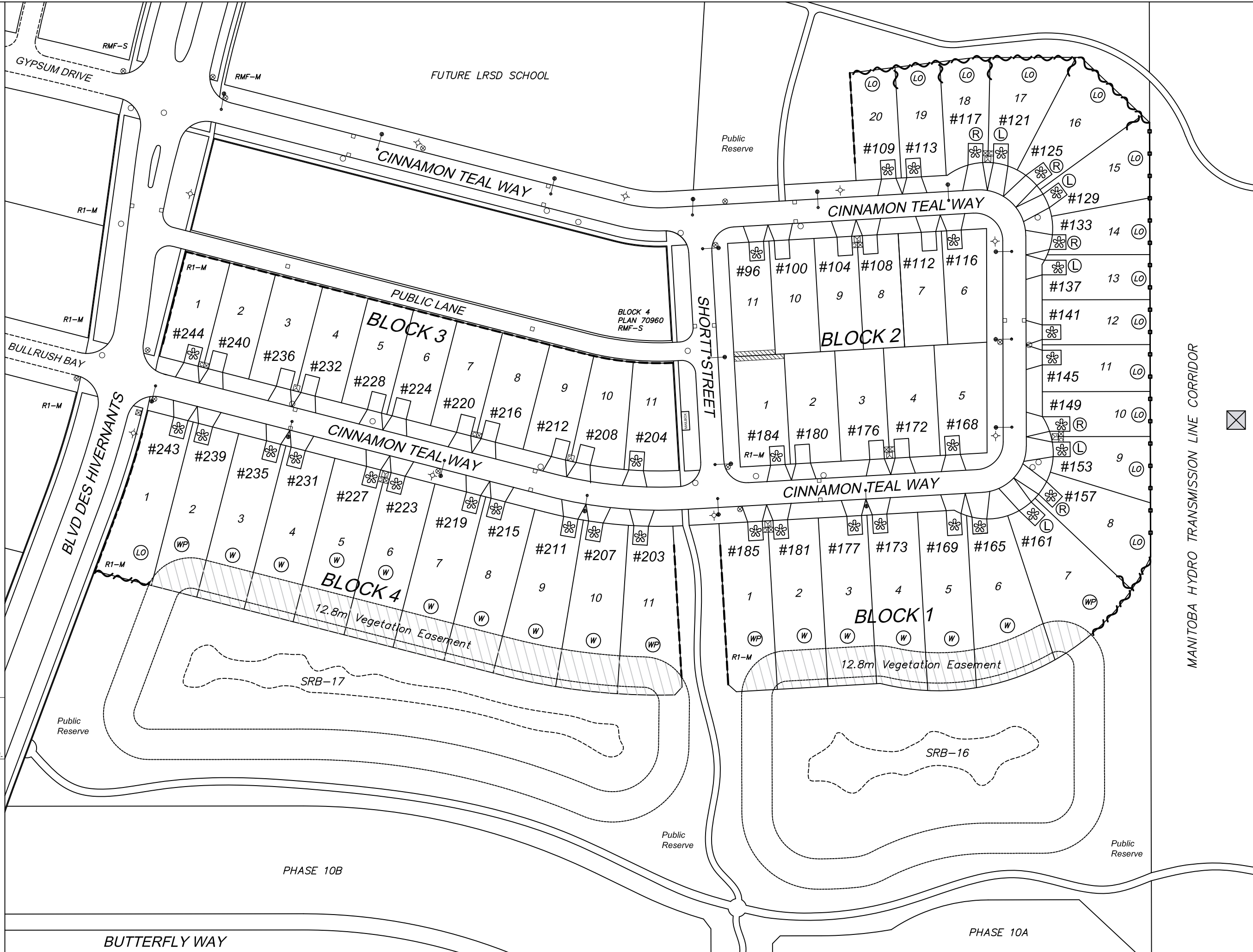
-  APPROACH LOCATION
- #59** CIVIC ADDRESS
- 29 LOT NUMBER
-  FIRE HYDRANT
-  GATEVALVE
-  MANHOLE
-  CATCHBASIN
-  LIGHT STANDARD
-  HYDRO PEDESTAL
-  M.T.S. PEDESTAL
-  CABLE PEDESTAL
-  COMMUNITY MAIL BOX
-  SIDEWALK
-  SIGNATURE LOT
-  PATHWAY
-  DRAINAGE EASEMENT
-  SOLID FENCE DESIGN (SEE FENCE DESIGN DETAIL)
-  OPEN FENCE DESIGN (SEE FENCE DESIGN DETAIL)
-  CHAINLINK FENCE (SEE FENCE DESIGN DETAIL)
-  RETAINING WALL FEATURE (BY HOME OWNER)
-  WALKOUT (lower level)
-  PARTIAL WALKOUT
-  LOOKOUT
-  HYDRO TOWER
-  CUL-DE-SAC / BEND & REAR-LANE DRIVEWAY APPROACH ALIGNMENT
-  RIGHT APPROACH
-  LEFT APPROACH

THIS CONCEPT PLAN IS FOR GENERAL INFORMATION ONLY AND IS SUBJECT TO CHANGE WITHOUT NOTICE.

PLAN 72323 NOT TO SCALE.



PHASE 10B NORTH MARKETING PLAN
February 21, 2024



PHASE 10B

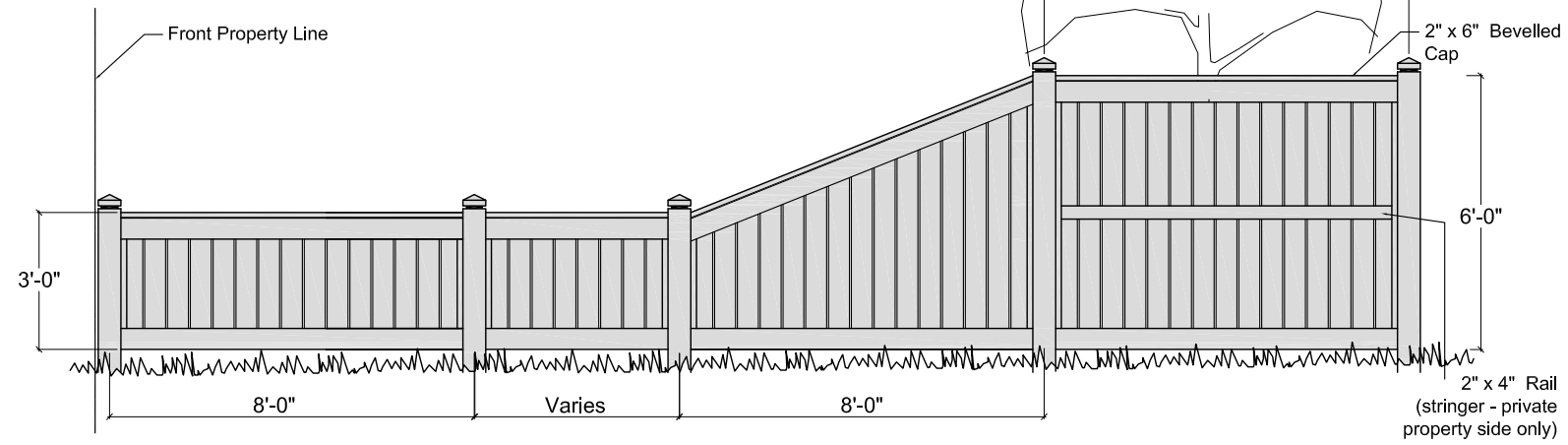
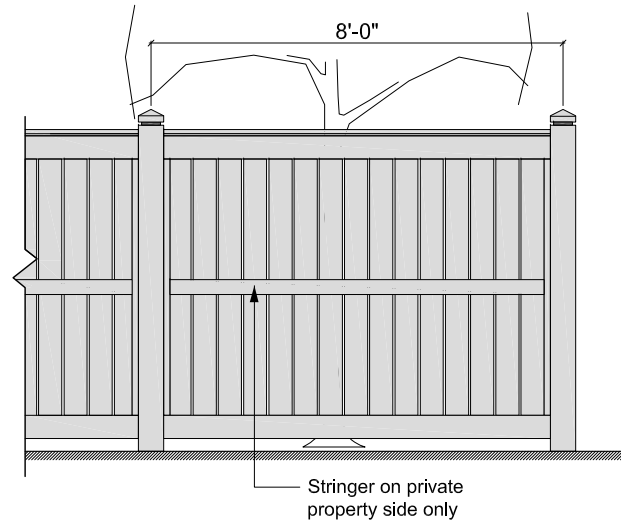
PHASE 10A

BUTTERFLY WAY

MANITOBA HYDRO TRANSMISSION LINE CORRIDOR

FENCE DESIGN DETAILS

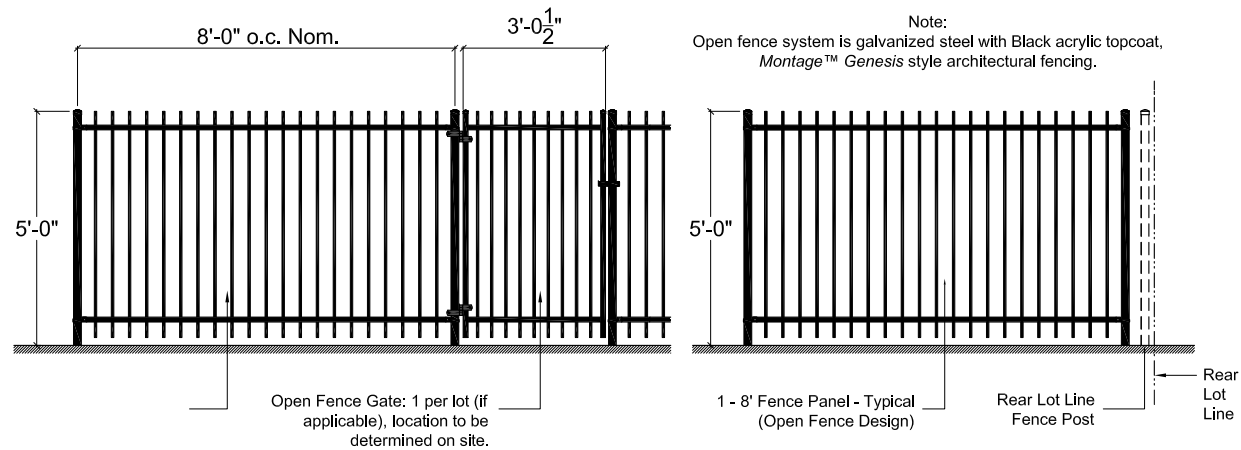
--- SOLID FENCE DESIGN



1 Solid Fence Elevation - Typ.
10BN Solid Fence Design - NTS

2 Solid Fence - Street or Path Side Yard - Typ.
10BN Solid Fence along Side Yard Design - NTS

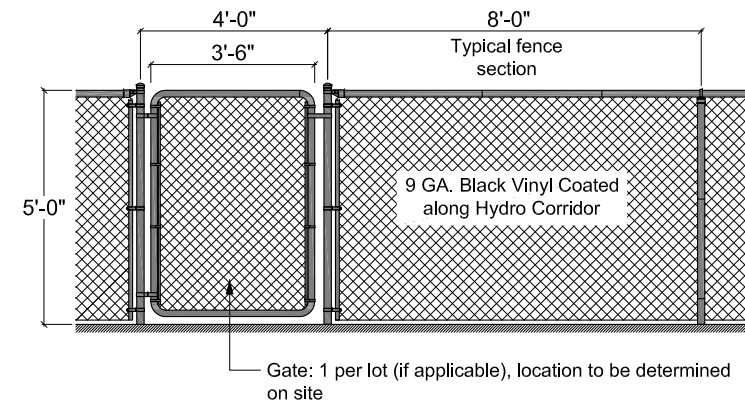
~ ~ ~ OPEN FENCE DESIGN



3 Rear Yard Open Fence Elevation - Typ.
10BN Open Fence Design - NTS

4 Side Yard Fence Return Elevation - Typ.
10BN Open Fence Design - NTS

--- CHAIN LINK FENCE DESIGN



5 Rear Yard Chain-link Fence Elevation - Typ.
10BN Chain-link Fence Design - NTS