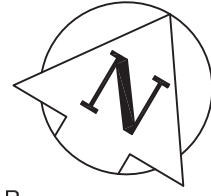


PLESSIS ROAD

SAGE CREEK

PHASE 7A MARKETING PLAN
June 13th 2016

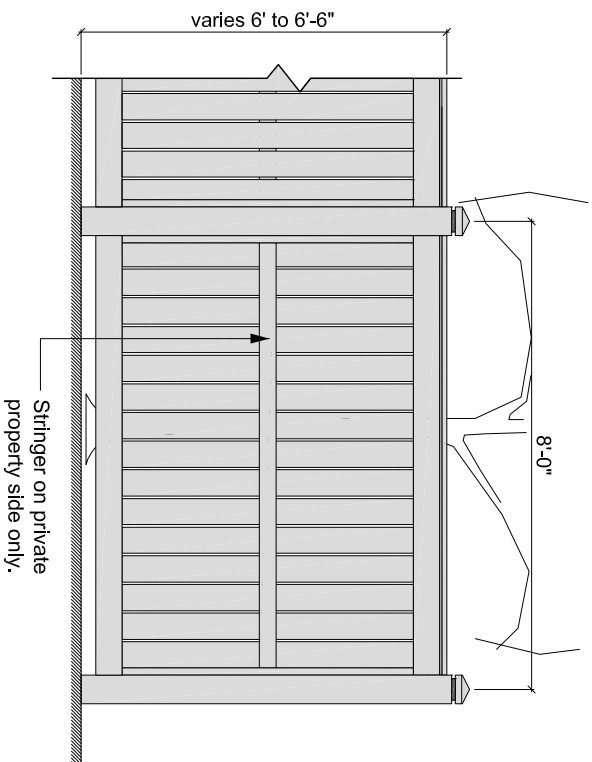
THIS CONCEPT PLAN IS FOR GENERAL INFORMATION ONLY AND IS SUBJECT TO CHANGE WITHOUT NOTICE



- | | | | | | |
|-----|------------------------------|--|----------------|--|--|
| | CONCEPTUAL DRIVEWAY LOCATION | | GATE VALVE | | PILLAR
SEE DESIGN DETAIL |
| #15 | CIVIC ADDRESS | | CATCH BASIN | | SOLID WOOD FENCE
SEE FENCE DESIGN DETAIL |
| 20 | LOT NUMBER | | MANHOLE | | SOLID WOOD FENCE WITH LATTICE
SEE FENCE DESIGN DETAIL |
| | SIGNATURE LOT | | FIRE HYDRANT | | OPEN FENCE DESIGN
SEE FENCE DESIGN DETAIL |
| | WALKOUT LOWER LEVEL | | HYDRO PEDESTAL | | EASEMENT |
| | WALKOUT w/ RETAINING WALL | | MTS PEDESTAL | | SIDEWALK |
| | LIGHT STANDARD | | CABLE PEDESTAL | | PATHWAY |
| | | | MAILBOX | | |

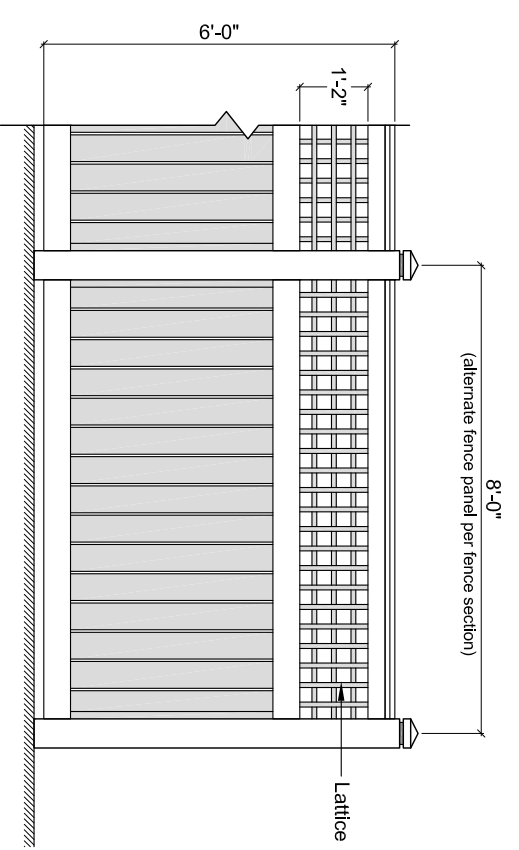
FENCE DESIGN DETAILS

--- SOLID FENCE DESIGN



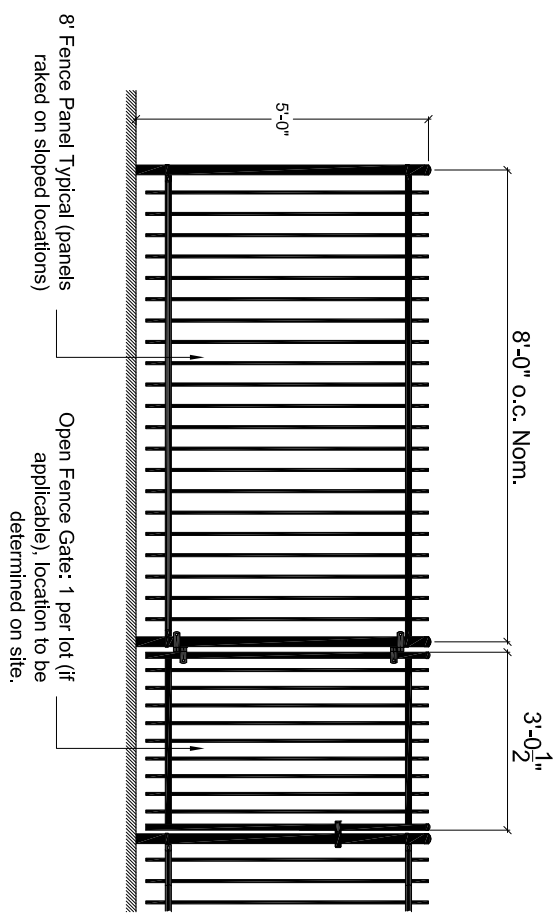
1 Solid Fence Elevation - Typ.
7A Solid Fence Design - NTS

— SOLID FENCE w/ LATTICE DESIGN

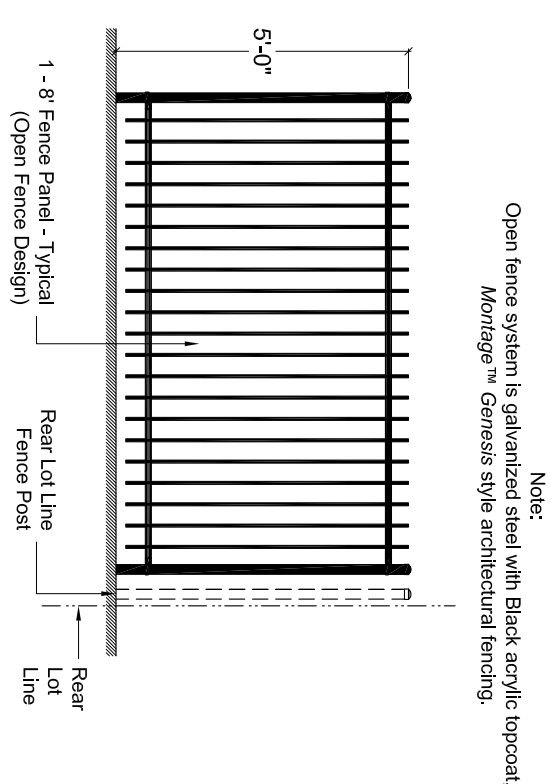


2 Solid Fence with Lattice Elevation
7A Solid Fence w/ Lattice Design - NTS

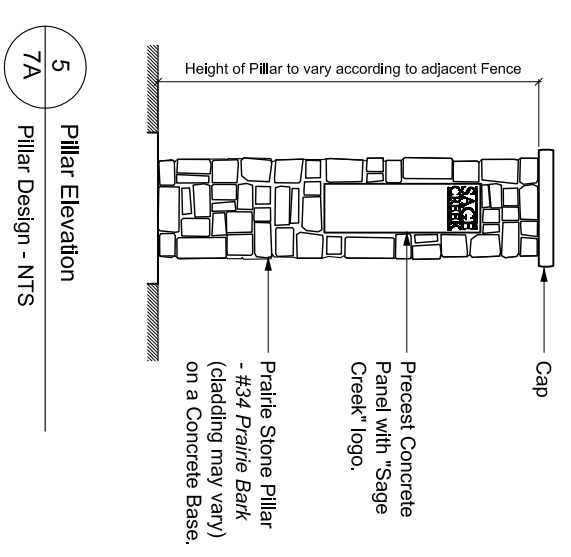
~ ~ ~ OPEN FENCE DESIGN



3 Rear Yard Open Fence Elevation - Typ.
7A Open Fence Design - NTS




4 Side Yard Fence Return Elevation - Typ.
7A Open Fence Design - NTS



5 Pillar Elevation
7A Pillar Design - NTS

NOTE: FOR ILLUSTRATION PURPOSES ONLY. NOT TO BE USED AS CONSTRUCTION DRAWINGS.



PHASE 7A

East Plains Drive
Diamond Dust Drive
John Pelland Road
Pintail Point
Rainshadow Bay
Lacewing Lane

25 March 2015