


























LEGEND:

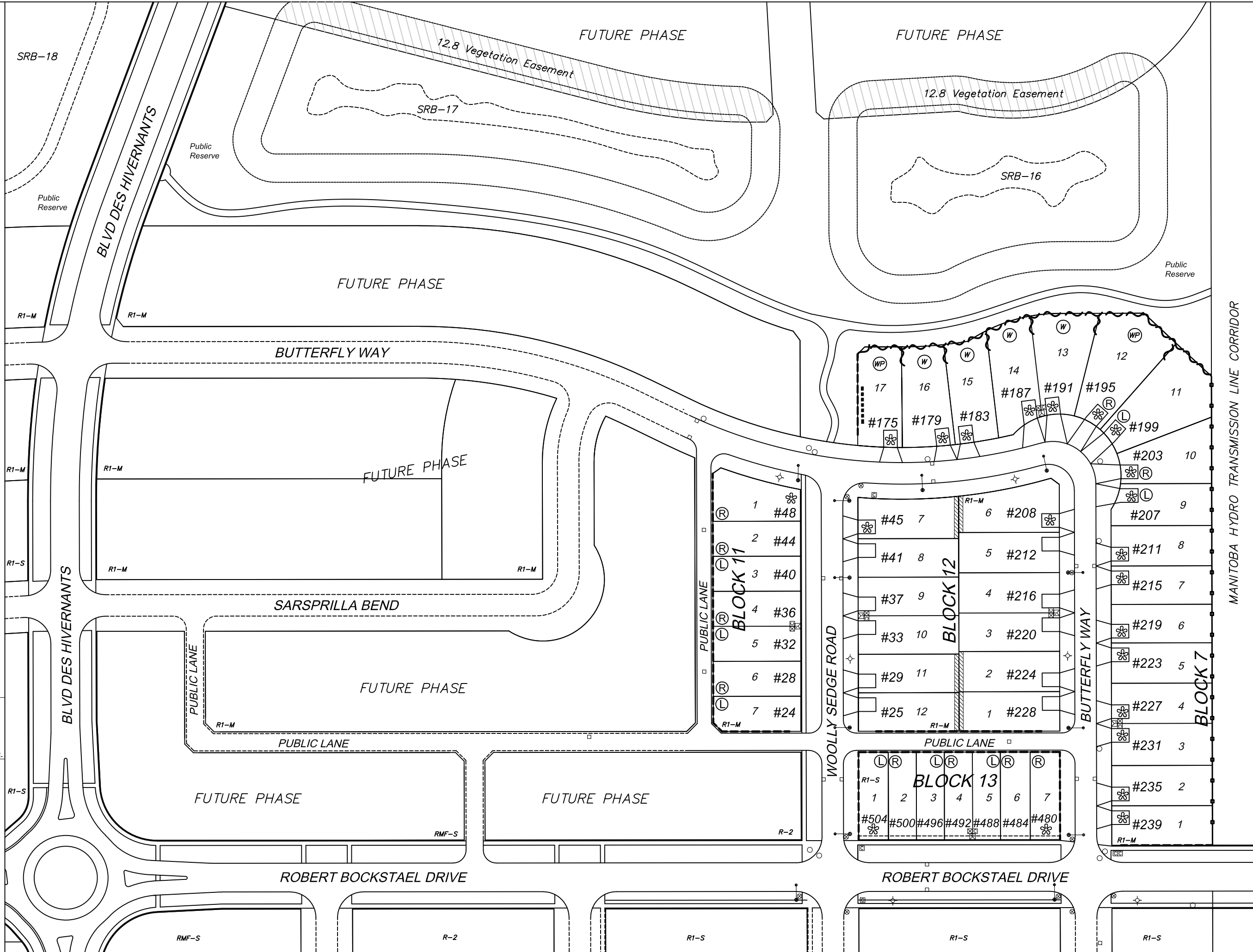
-  APPROACH LOCATION
- #59** CIVIC ADDRESS
- 29 LOT NUMBER
-  FIRE HYDRANT
-  GATEVALVE
-  MANHOLE
-  CATCHBASIN
-  LIGHT STANDARD
-  HYDRO PEDESTAL
-  M.T.S. PEDESTAL
-  CABLE PEDESTAL
-  COMMUNITY MAIL BOX
-  SIDEWALK
-  SIGNATURE LOT
-  PATHWAY
-  DRAINAGE EASEMENT
-  SOLID FENCE DESIGN
(SEE FENCE DESIGN DETAIL)
-  OPEN FENCE DESIGN
(SEE FENCE DESIGN DETAIL)
-  FRONT OPEN FENCE DESIGN
(SEE FENCE DESIGN DETAIL)
-  CHAINLINK FENCE
(SEE FENCE DESIGN DETAIL)
-  LANDSCAPED BERM
(Robert Bockstael Block 13)
-  RETAINING WALL FEATURE
(BY HOME OWNER)
-  WALKOUT (lower level)
-  PARTIAL WALKOUT
-  CUL-DE-SAC / BEND & REAR-LANE
DRIVEWAY APPROACH ALIGNMENT
-  RIGHT APPROACH
-  LEFT APPROACH

THIS CONCEPT PLAN IS FOR GENERAL INFORMATION ONLY AND IS SUBJECT TO CHANGE WITHOUT NOTICE.

PLAN 70960 (UNLESS OTHERWISE NOTED). NOT TO SCALE.

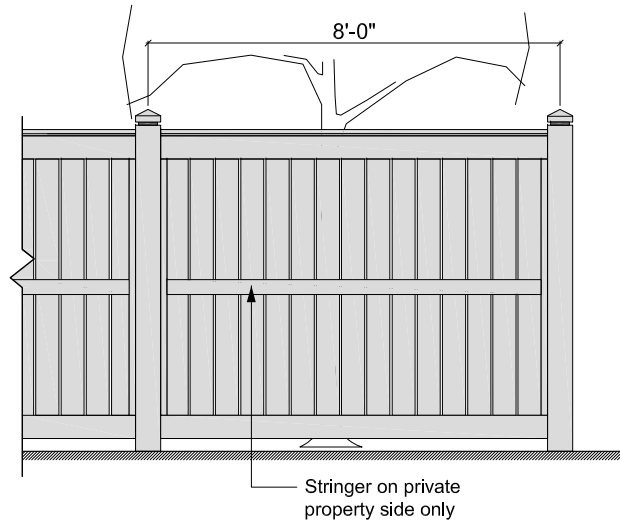


PHASE 10A MARKETING PLAN
July 5, 2023

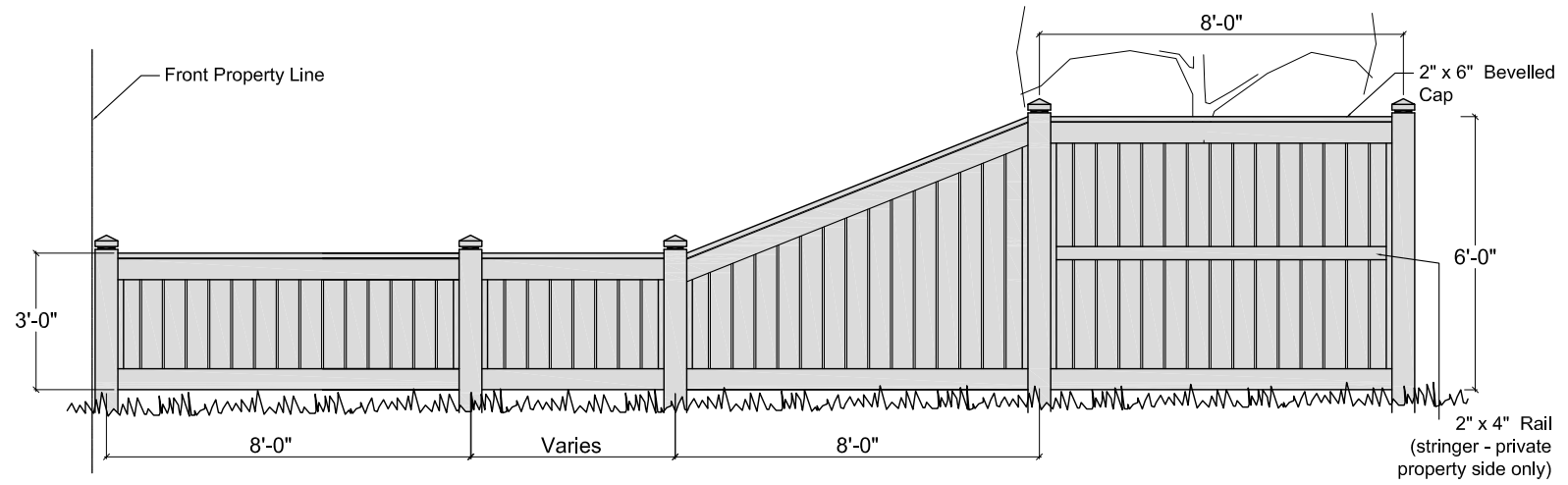


FENCE DESIGN DETAILS

--- SOLID FENCE DESIGN



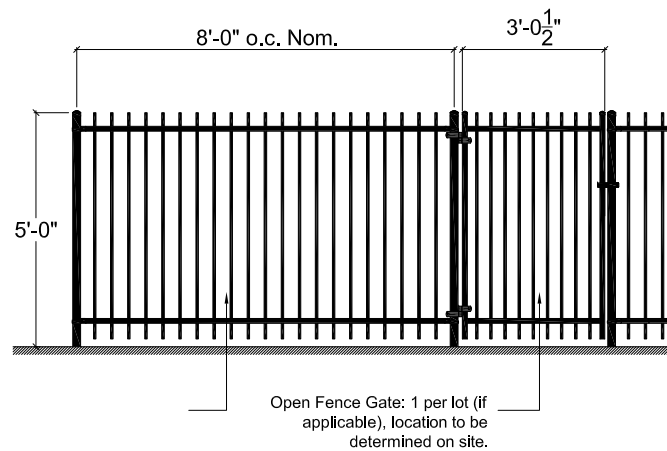
1
10A Solid Fence Elevation - Typ.
Solid Fence Design - NTS



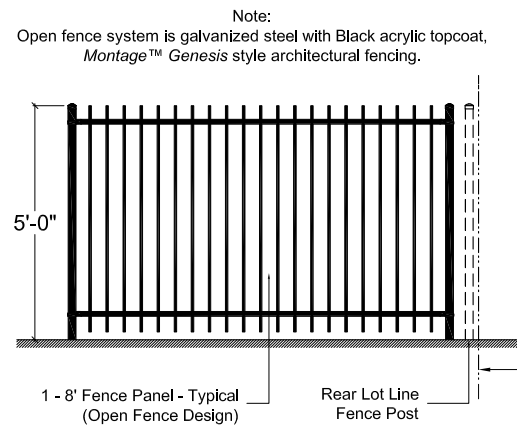
2
10A Solid Fence - Street or Path Side Yard - Typ.
Solid Fence along Side Yard Design - NTS

~ ~ ~ OPEN FENCE DESIGN

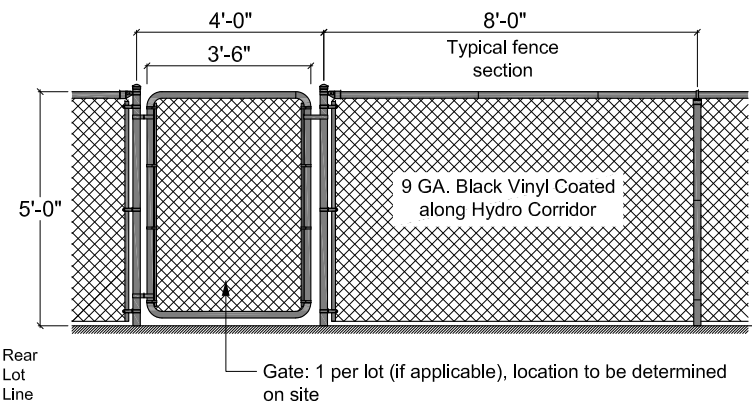
--- CHAIN LINK FENCE DESIGN



3
10A Rear Yard Open Fence Elevation - Typ.
Open Fence Design - NTS



4
10A Side Yard Fence Return Elevation - Typ.
Open Fence Design - NTS



5
10A Rear Yard Chain-link Fence Elevation - Typ.
Chain-link Fence Design - NTS